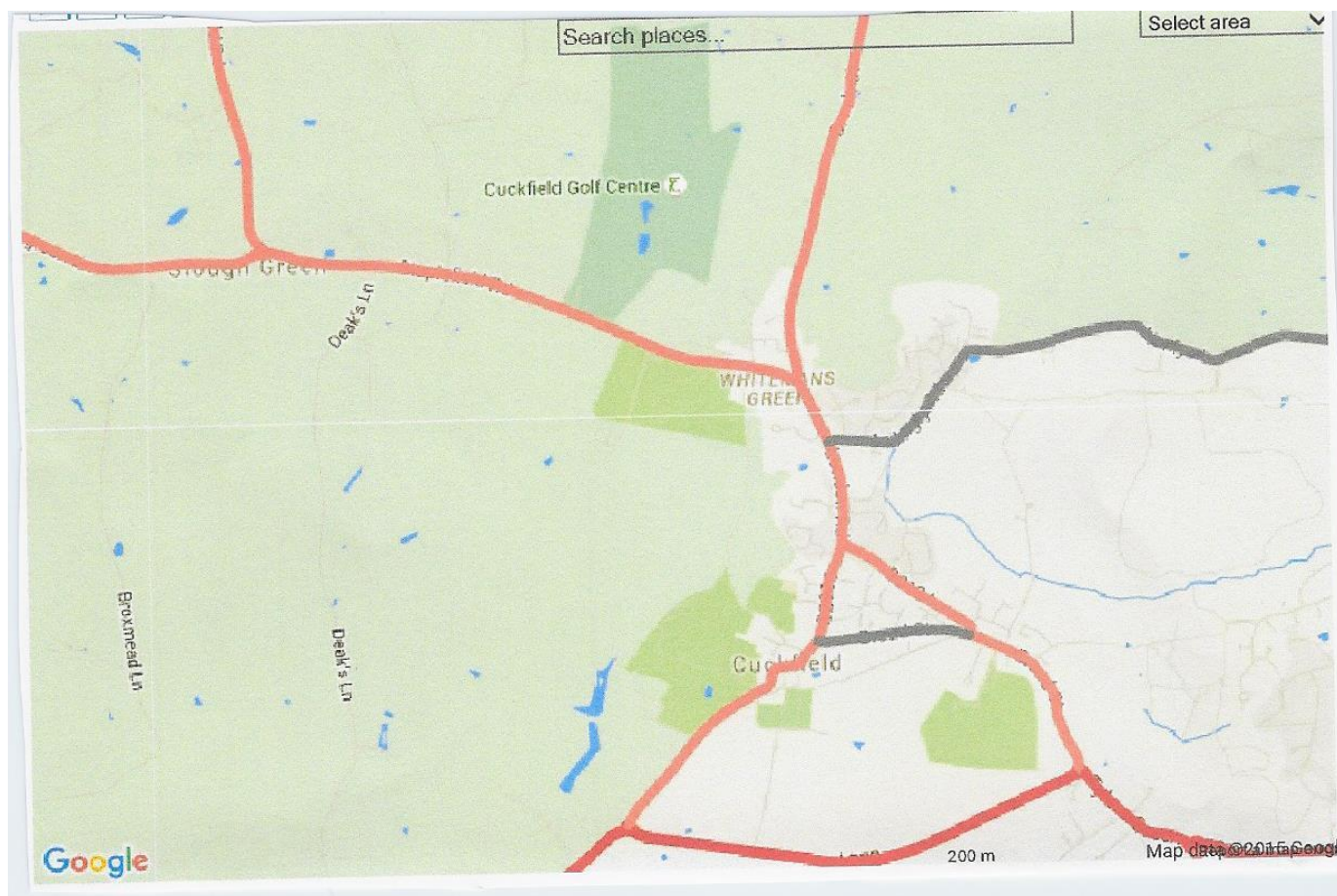





## Cuckfield Winter Management Plan 2015-6

Step	Action	Cuckfield
1	Main Contacts	<p>Colin Mercer            Phone: 01444 414995            Email: <a href="mailto:colin.mercer1@gmail.com">colin.mercer1@gmail.com</a></p> <p>Martin Sambrook            Phone: 01444 458999            Email: <a href="mailto:mr.sambrook@btopenworld.com">mr.sambrook@btopenworld.com</a></p>
2	Daily Decision Email	<p>Colin Mercer <a href="mailto:colin.mercer1@gmail.com">colin.mercer1@gmail.com</a>            Martin Sambrook <a href="mailto:mr.sambrook@btopenworld.com">mr.sambrook@btopenworld.com</a></p>
3	Action	<ul style="list-style-type: none"> <li>• If snow is predicted, volunteers to be asked to salt priority pavements.</li> <li>• If snow has fallen, volunteers to sweep and grit High Street pavements (if able to get to work).</li> <li>• Shopkeepers and residents asked to clear pavements in front of their properties using grit in bins provided.</li> </ul>
4	Map of the Parish	This map is attached showing roads to be treated by WSCC, problem areas, salt bins and siting for proposed hippo bags.
5	Gritting Route	The A272 from the A23 to Haywards Heath is a primary route, as is Cuckfield High Street through to the B2116 to Warninglid. London Lane is also an approved route for gritting.
6	Problem Roads and Pavements	<p>None of the side streets are gritted making access/egress for all drivers difficult after heavy snow. Access to the medical centre, and shops, particularly for the elderly is important. Access also needs to be maintained to the schools.</p> <p><b>Pavements to be cleared:</b>            High Street (steep hill and access to local services)            Medical Centre, Glebe Road            Holy Trinity Primary School, Glebe Road            Warden Park School            Old Park Close, Broad Street (Sheltered Housing)            Annandale, Broad Street (Sheltered Housing)            Tower House Close, London Road (Retirement Homes)</p>

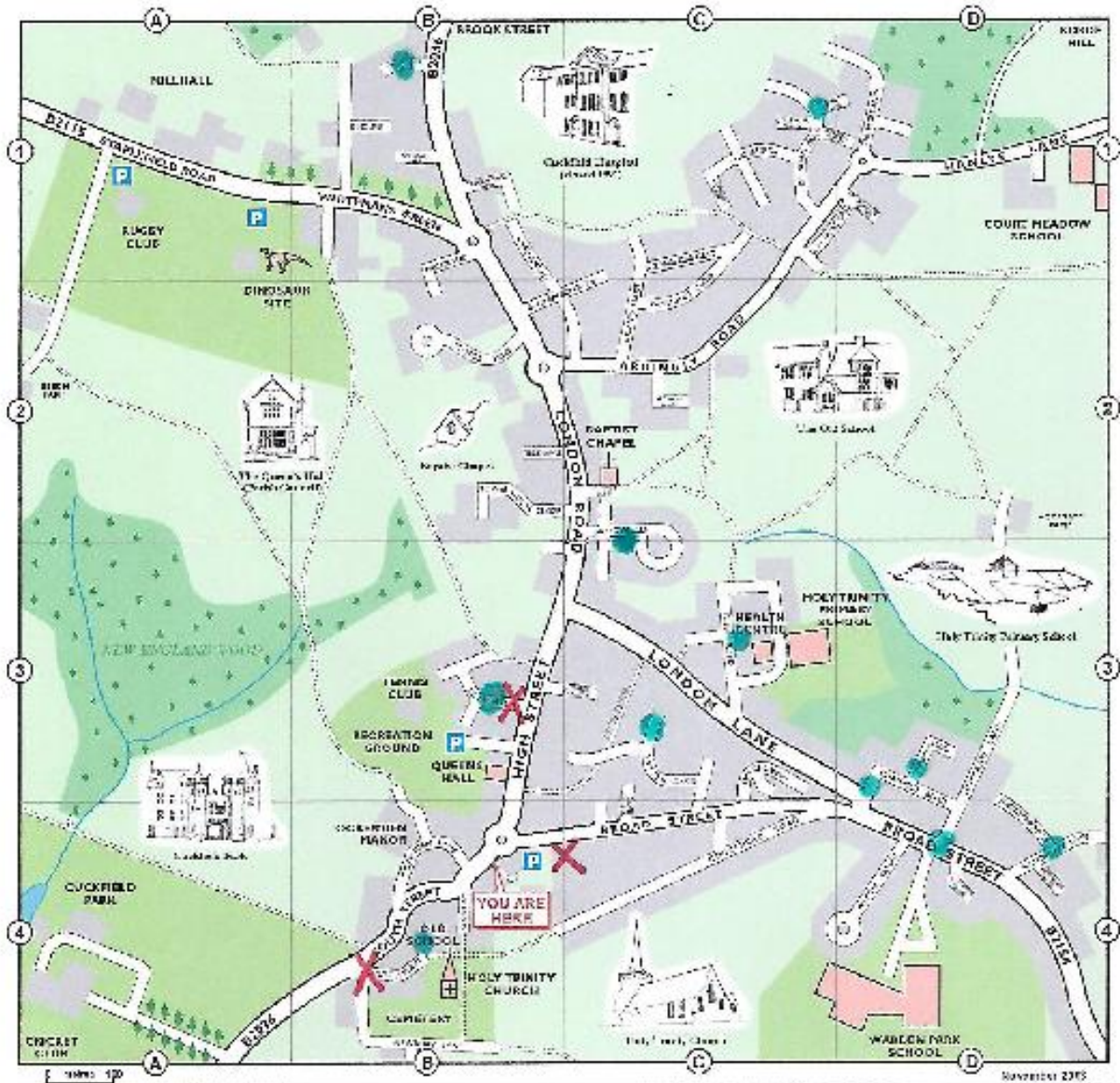
7	Location of Existing Salt Bins	<p>CUCKFIELD Barrowfield Between nos 23-24  CUCKFIELD Broad Street On Drive of Annadale  CUCKFIELD Blunden Drive Junction with Farr Close  CUCKFIELD Church Platt Old School Car park  CUCKFIELD Glebe Road Close to no 24  CUCKFIELD Hatchgate Lane Junction Wheatsheaf Lane  CUCKFIELD London Lane Junction at Chatfield Rd (Woodbine Cottage)  CUCKFIELD Mytten Close Opposite side of road to no 21-23  CUCKFIELD The Brambles Close to Chatfield Road junction  CUCKFIELD Whitemans Close Opposite Meadowside  CUCKFIELD Leyton Lea South side on grass verge</p>
8	Bulk bags	<p>Cuckfield is an urban village; there are no farmers with storage space available for either the storage or subsequent distribution of the bags. The bags MUST be delivered by WSCC/BHTC to the identified locations as soon as snow is forecast. The Winter Volunteers will then work to distribute the salt by hand as appropriate.</p> <p>Bags to be delivered to:                      Leyton Lea corner with High Street  Church Platt junction with South Street  Broad Street Car Park right side of entrance</p>

## WSCC Gritting Routes for Cuckfield (November 2015)





-  Priority 1 Gritting Route
-  Priority 2 Gritting Route
-  Priority 3 Gritting Route

# Cuckfield Village Map



STREET INDEX											
Abbey Road	02	Bevis Street	21	Canterbury Lane	01	London Lane	03	Oakerley Lane	04	The Square	02
Alford Road	03	Canon Road	22	Church Close	02	Longston Road	02	Old Park Lane	04	Widgeon Lane	01
Arden Lane	01	Dunbar Road	23	Southdown Road	04	Longstone Church	01	Peasack Lane	03	West House Lane	01
Baron Lane	01	Greenbank Lane	24	Sussex Lane	01	Stoke Drive	02	Purton Close	02	Walter Lane	01
Beaumont Close	01	Hamlet Lane	25	Tan Close	01	Wick Lane	04	St. James	01	Walsingham Lane	01
Beaumont Close	01	High Street	01	Tideford Lane	03	Wymondley	02	Walsingham Lane	01	Walsingham Lane	01
Beaumont Close	01	High Street	02	Tideford Lane	03	Wymondley	02	Walsingham Lane	01	Walsingham Lane	01
Beaumont Close	01	High Street	03	Tideford Lane	03	Wymondley	02	Walsingham Lane	01	Walsingham Lane	01
Beaumont Close	01	High Street	04	Tideford Lane	03	Wymondley	02	Walsingham Lane	01	Walsingham Lane	01

-  LITTER BAGS
-  SALT BINS