

# CUCKFIELD PARISH COUNCIL

Queen's Hall, High Street, Cuckfield, RH17 5EL






## CUCKFIELD WINTER MANAGEMENT PLAN 2017-18

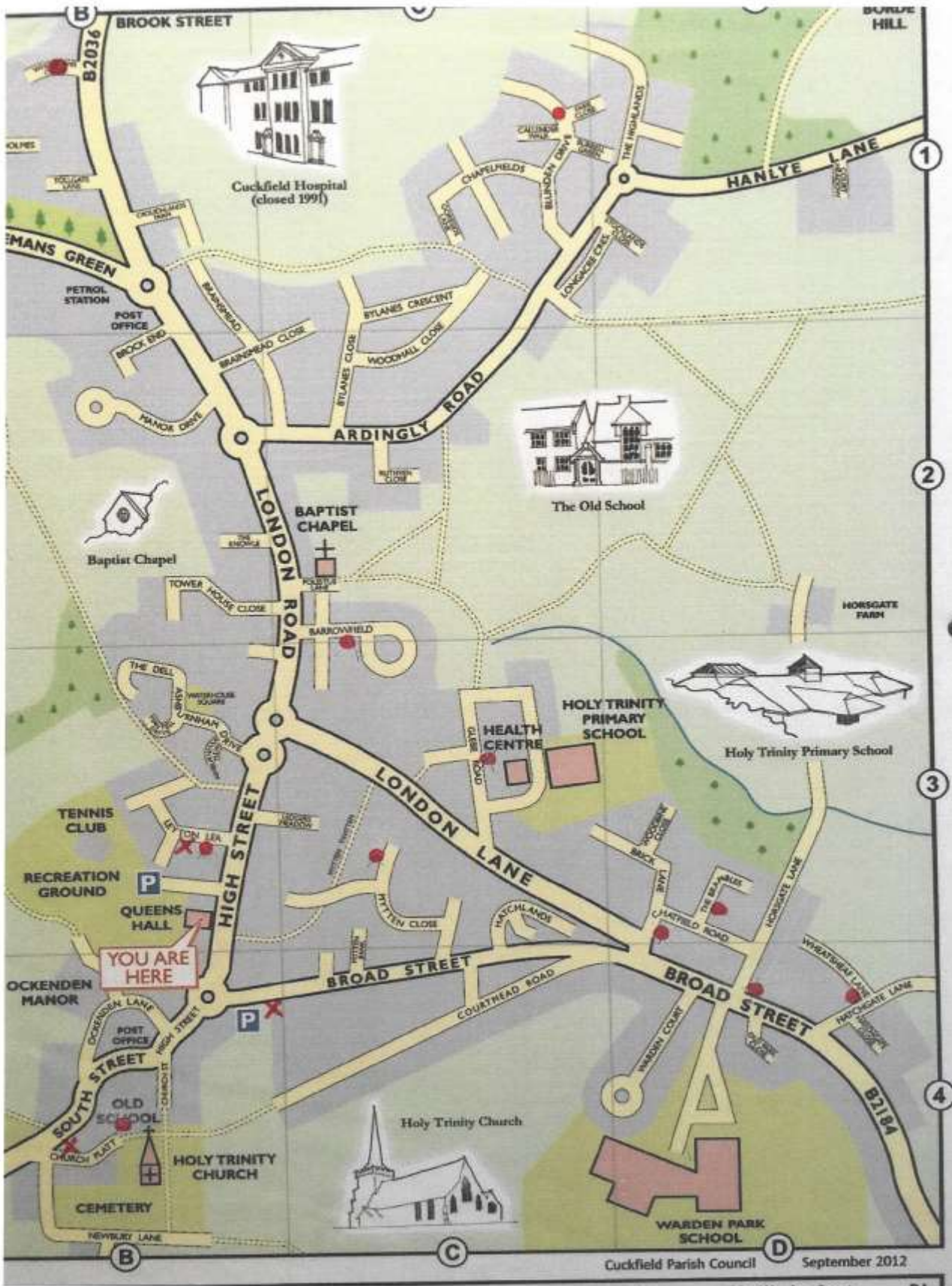
Step	Action	Cuckfield
1	Main Contacts	<p>Steve Oversby-Powell            Phone: 07930 116504            Email: <a href="mailto:steve.oversby-powell@cuckfield.gov.uk">steve.oversby-powell@cuckfield.gov.uk</a></p> <p>Martin Sambrook            Phone: 01444 458999            Email: <a href="mailto:martin.sambrook@cuckfield.gov.uk">martin.sambrook@cuckfield.gov.uk</a></p>
2	Daily Decision Email	<p>Steve Oversby-Powell <a href="mailto:steve.oversby-powell@cuckfield.gov.uk">steve.oversby-powell@cuckfield.gov.uk</a>            Martin Sambrook <a href="mailto:martin.sambrook@cuckfield.gov.uk">martin.sambrook@cuckfield.gov.uk</a></p>
3	Action	<ul style="list-style-type: none"> <li>• If snow is predicted, volunteers to be asked to salt priority pavements.</li> <li>• If snow has fallen, volunteers to sweep and grit High Street pavements (if able to get to work).</li> <li>• Shopkeepers and residents asked to clear pavements in front of their properties using grit in bins provided.</li> </ul>
4	Map of the Parish	This map is attached showing roads to be treated by WSCC, problem areas, salt bins and siting for proposed hippo bags.
5	Gritting Route	The A272 from the A23 to Haywards Heath is a primary route, as is Cuckfield High Street through to the B2116 to Warninglid. London Lane is also an approved route for gritting.
6	Problem Roads and Pavements	<p>None of the side streets are gritted making access/egress for all drivers difficult after heavy snow. Access to the medical centre, and shops, particularly for the elderly is important. Access also needs to be maintained to the schools.</p> <p><b>Pavements to be cleared:</b>            High Street (steep hill and access to local services)            Medical Centre, Glebe Road            Holy Trinity Primary School, Glebe Road            Warden Park School            Old Park Close, Broad Street (Sheltered Housing)            Annandale, Broad Street (Sheltered Housing)            Tower House Close, London Road (Retirement Homes)</p>

7	Location of Existing Salt Bins	CUCKFIELD	Barrowfield	Between Nrs 23-24
		CUCKFIELD	Broad Street	On Drive of Annadale
		CUCKFIELD	Blunden Drive	Junction with Farr Close
		CUCKFIELD	Church Platt	Old School Car park
		CUCKFIELD	Glebe Road	Close to no 24
		CUCKFIELD	Hatchgate Lane	Junction Wheatsheaf Lane
		CUCKFIELD	London Lane	Junction at Chatfield Road (Woodbine Cottage)
		CUCKFIELD	Mytten Close	Opposite side of road to no 21-23
		CUCKFIELD	The Brambles	Close to Chatfield Road junction
		CUCKFIELD	Whitemans Close	Opposite Meadowside
		CUCKFIELD	Leyton Lea	South side on grass verge
8	Bulk bags	<p>Cuckfield is an urban village; there are no farmers with storage space available for either the storage or subsequent distribution of the bags. The bags MUST be delivered by WSCC/BHTC to the identified locations as soon as snow is forecast. The Winter Volunteers will then work to distribute the salt by hand as appropriate.</p> <p>Bags to be delivered to:   Leyton Lea corner with High Street  Church Platt junction with South Street  Broad Street Car Park right side of entrance</p>		

## WSCC Gritting Routes for Cuckfield (November 2015)



-  Priority 1 Gritting Route
-  Priority 2 Gritting Route
-  Priority 3 Gritting Route



● SALT BINS    X SALT BAGS.